Historic, archived document

Do not assume content reflects current scientific knowledge, policies, or practices.

1
F765Fo
Bitterroot
Reserve

Flat
Folio

U. S. Department of Agriculture
FOREST SERVICE
HENRY S. GRAVES, Forester

FOREST ATLAS

OF THE

NATIONAL FORESTS OF THE UNITED STATES

BITTERROOT

FOLIO

8—841

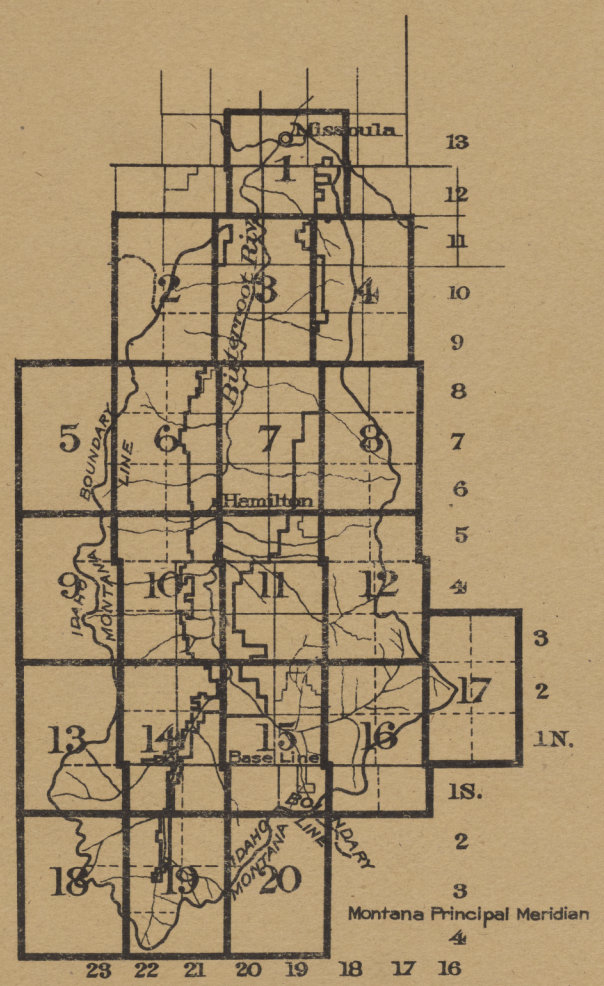

USDA
LIB

PRINTED BY THE U. S. GEOLOGICAL SURVEY
GEORGE OTIS SMITH, DIRECTOR

רוּם
נאדע

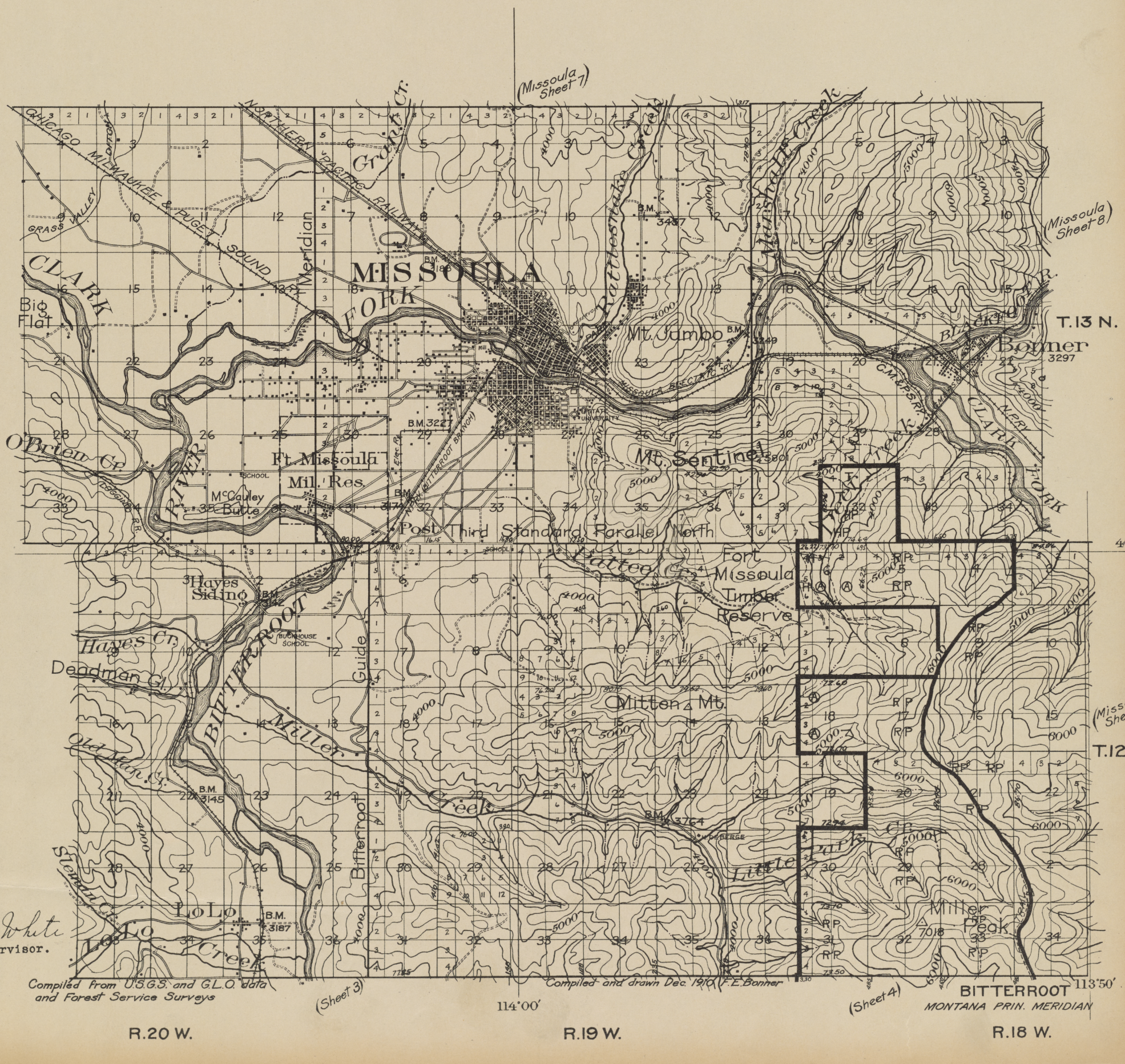

1st correction
March 1911
Wilfred h. White
Forest Supervisor.

Compiled From U.S.G.S. and G.L.O. data and Forest Service Surveys

Compiled and drawn Dec. 1910 F.E. Bonner

R. 23 W. R. 22 W. R. 21 W.

T. 11 N.

T. 10 N.

T. 9 N.

T. 38 N.

T. 37 N.

R. 16 E. R. 17 E.

46°40′

114° 20′

Cloudburst Gulch

West Fk. of South Fk.

East Fork Lolo Creek

Granite Lake

Pack Creek

Skookum Butte

ELK MEADOWS

Skookum Lake

Lily Lake

Lochsa

Brushy Fork of Lochsa

Lantern Cr.

Middle Cr.

Falls Cr.

Meadow Cr.

Carlton Lake

LOLO PEAK (9075)

Carlton Cr.

Marmon Cr.

One Horse Cr.

SWEENY PEAK (9130)

TRAIL

CABIN

DAM

South Fork Lolo Cr.

Sweeney Cr.

ST. JOSEPH PEAK (9501)

DAM Bass Lk.

Bass Creek

TRAIL

(Sheet 3)

BASS PEAK (8845)

B.M. (8400)

Kootenai Creek

Chercete Cr.

HEAVENLY TWINS (9220) (9263)

ST. MARYS PEAK (9355)

RANGER PEAK B.M. 8810

Big Cr. TRAIL

Big Creek Lake

McCalla Cr.

(Sheet 6)

MONTANA IDAHO

MISSOULA RAVALLI CO. CO.

1st correction
March 1911
Wilfred W. White
Forest Supervisor.

Compiled from U.S.G.S. and G.L.O. data and Forest Service Surveys.

Compiled and drawn Sept. 1910 - H.F. Tripp

BOISE MERIDIAN

2nd Standard Parallel North

BITTERROOT
MONTANA PRIN. MERIDIAN

R. 20 W.

R. 19 W.

T. 11 N.

T. 10 N.

T. 9 N.

46°40'

(Sheet 1)

(Sheet 2)

(Sheet 4)

(Sheet 7)

Mormon Creek

McClain Creek

McClain

Carlton School

Carlton

Carlton Creek

B.M. (3175)

McClain Station

RAILROAD

B.M. (3201)

MISSOULA COUNTY

RAVALLI COUNTY

Principal Meridian

BITTERROOT RIVER

Guide

NORTHERN PACIFIC

B.M. (3273)

Florence

One Horse Cr.

Sweeney Cr.

Burnt Cr.

Bass Creek

BITTERROOT INN

Three Mile

B.M. 3399

Ambrose Creek

Bass School

B.M. (3266)

Bass Spur

B.M. (3332)

Mill Creek

B.M. (3312)

Stevensville Station

Stevensville

South Channel

Fork

Bitterroot

Eight Mile Creek

Big Ditch

Graveyard Gulch

Pyretees

Graveyard Gulch

Spring Gulch

Wheelbarrow Gulch

Spooner Creek

Woodchuck Creek

Saw Mill

B.M. (4037)

B.M. (3912)

B.M. (3553)

Irrigation Ditch

Bitterroot Valley

Spring

Cr.

1st correction
March 1911
Wilfred H. White
Forest Supervisor.

Some difference in Land Office plats which throws this line in doubt.

Sec.6 Sec.5 Sec.4 Sec.3 Sec.2 Sec.1 2nd Standard Parallel North Sec.6 Sec.5 Sec.4 Sec.3 Sec.2 Sec.1

114°10'

Compiled from U.S.G.S. and G.L.O. data and Forest Service Surveys.

Compiled and drawn Oct. 1910 - H.F. Tripp

114°00'

BITTERROOT
MONTANA PRIN. MERIDIAN

(Sheet 1)

R. 18 W.

R. 17 W.

T. 11 N.

T. 10 N.

T. 9 N.

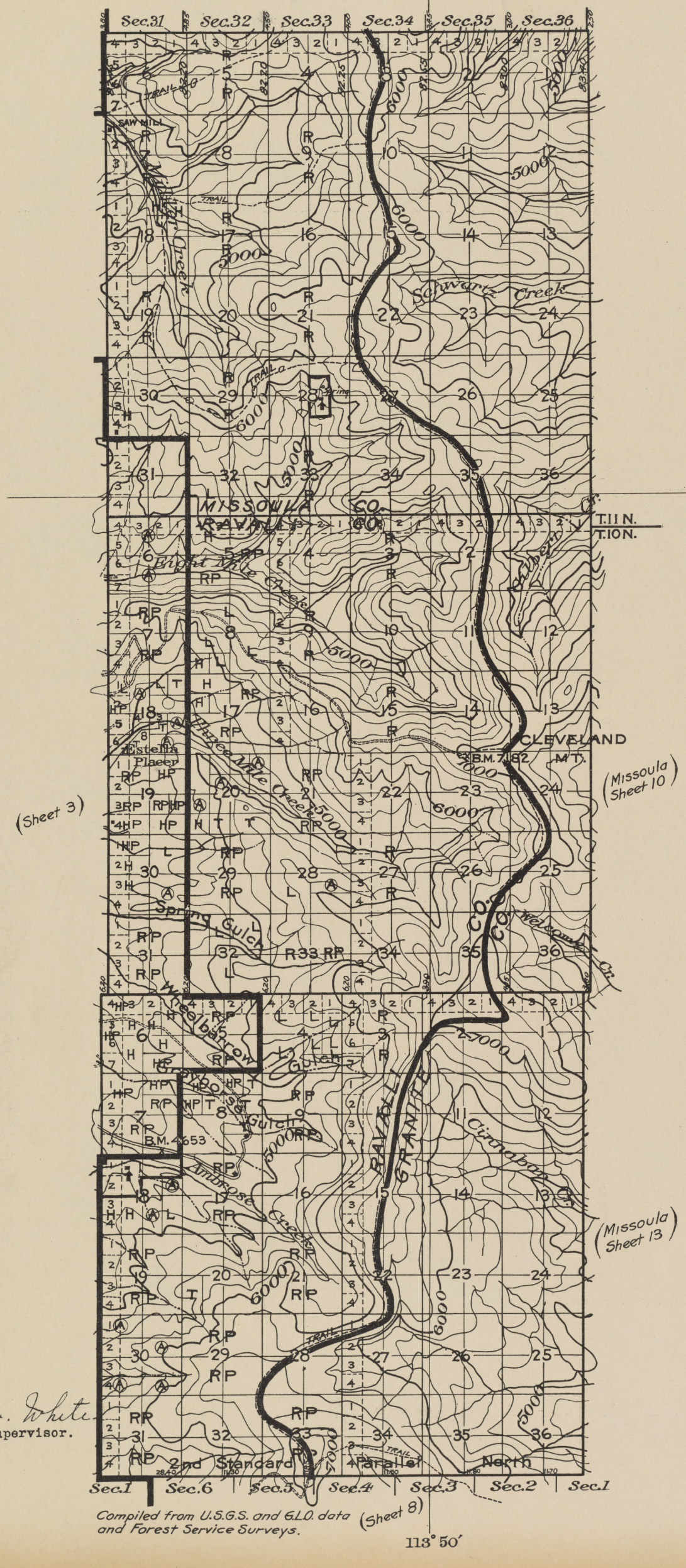

1st correction
March 1911
Wilfred W. White
Forest Supervisor.

Compiled from U.S.G.S. and G.L.O. data and Forest Service Surveys.

Compiled and drawn Oct. 1910 - H.F. Tripp

BITTERROOT
MONTANA PRIN. MERIDIAN

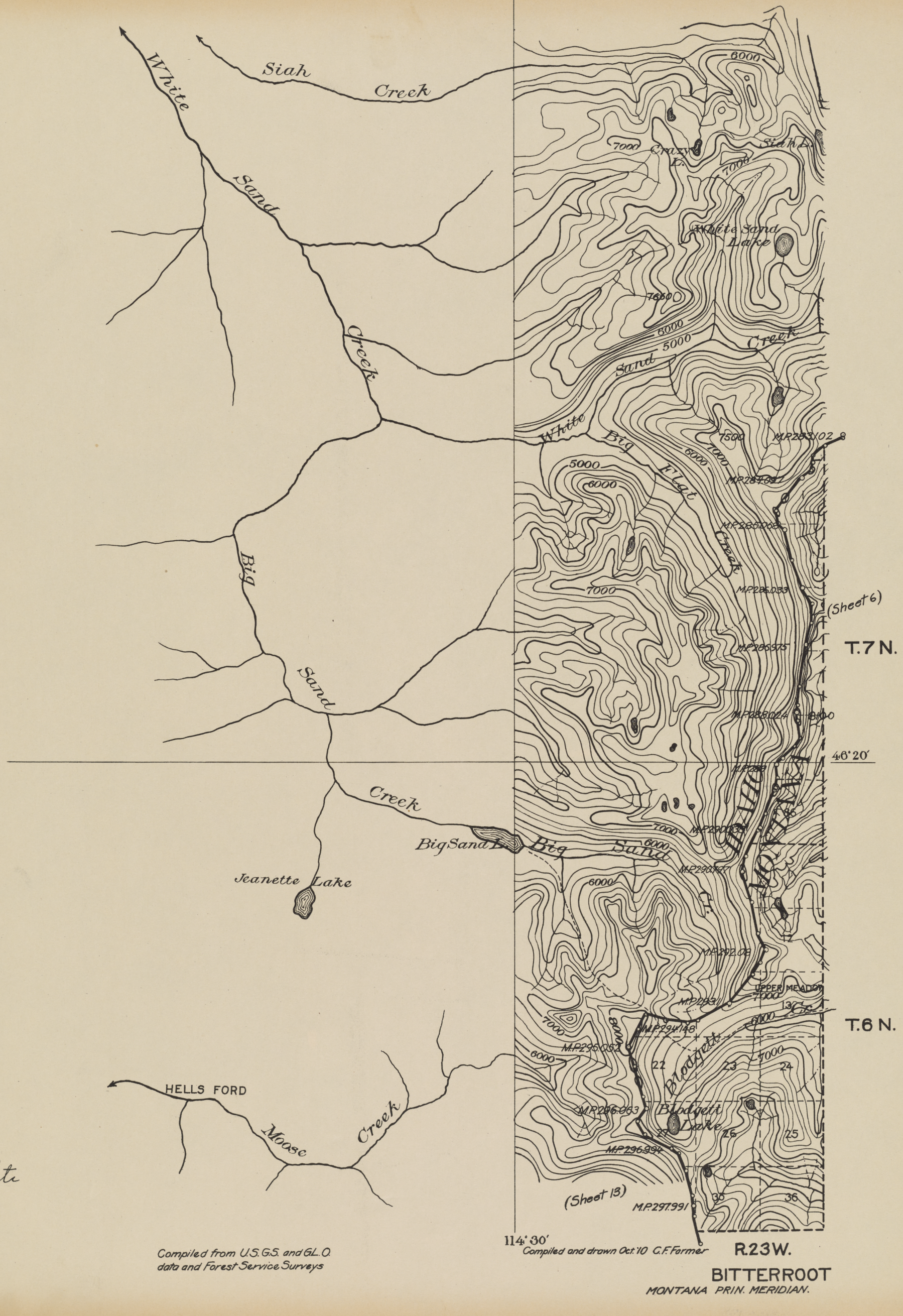

1st correction
March 1911
Wilfred h. White
Forest Supervisor.

Compiled from U.S.G.S. and G.L.O. data and Forest Service Surveys

Compiled and drawn Oct. '10 C.F. Former

Parts of
T. 36 N.
R. 16 & 17 E.
BOISE MERIDIAN

(Sheet 2)

T. 8 N.

(Sheet 5)

(Sheet 7)

T. 7 N.

T. 6 N.

(Sheet 10)

1st correction
March 1911
Wilfred h. White
Forest Supervisor.

Compiled from U.S.G.S. and G.L.O. data and Forest Service Surveys

Compiled and Drawn Oct. 1910 - F.E. BONNER

114° 20'
R. 22 W.

R. 21 W.
BITTERROOT
MONTANA PRINCIPAL MERIDIAN
114° 10'

46° 20'

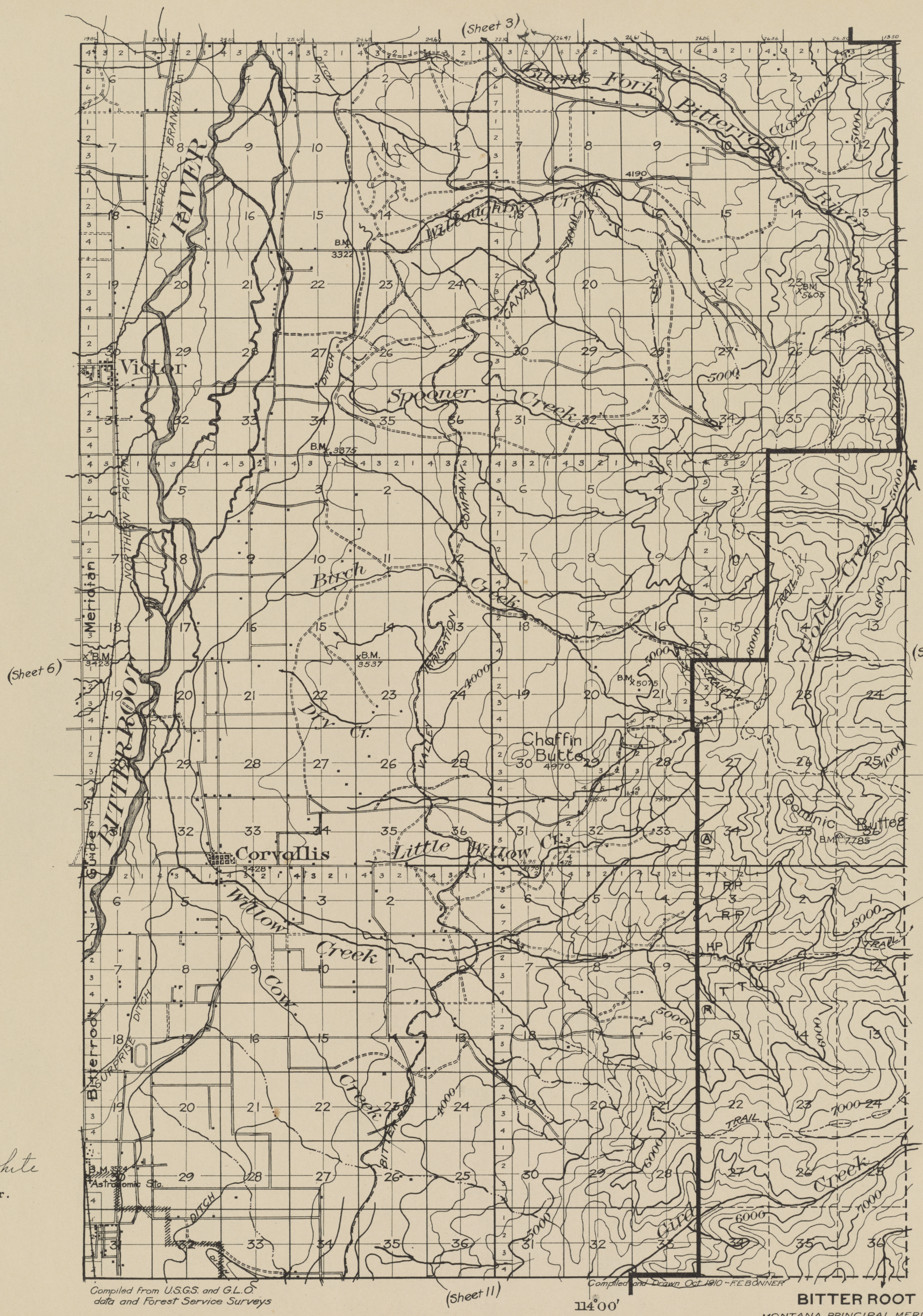
(Sheet 3)
Burnt Fork
Bitterroot
Claremont
RIVER
(BITTERROOT BRANCH)
NORTHERN PACIFIC
DITCH
Willoughby Creek
CANAL
TRAIL
Victor
Spooner Creek
B.M. 3322
B.M. 3675
B.M. 5605
4190
5000
Meridian
Birch Creek
IRRIGATION COMPANY
B.M. 3423
B.M. 3537
B.M. 5075
4000
6000
7000
(Sheet 6)
(Sheet 8)
T. 8 N.
T. 7 N.
Div. Ct.
Chaffin Butte
4970
Dominic Butte
B.M. 7785
BITTERROOT
Corvallis
3428
Little Willow Cr.
Willow Creek
Cow Creek
SURPRISE DITCH
Bitterroot
Astronomic Sta.
Gird Creek
RR
T
R
HP
46°20'
T. 6 N.
1st correction
March 1911
Wilfred W. White
Forest Supervisor.
Compiled from U.S.G.S. and G.L.O. data and Forest Service Surveys
(Sheet 11)
Compiled and Drawn Oct 1910 - F.E. BONNER
114°00'
BITTER ROOT
MONTANA PRINCIPAL MERIDIAN
R. 20 W.
R. 19 W.

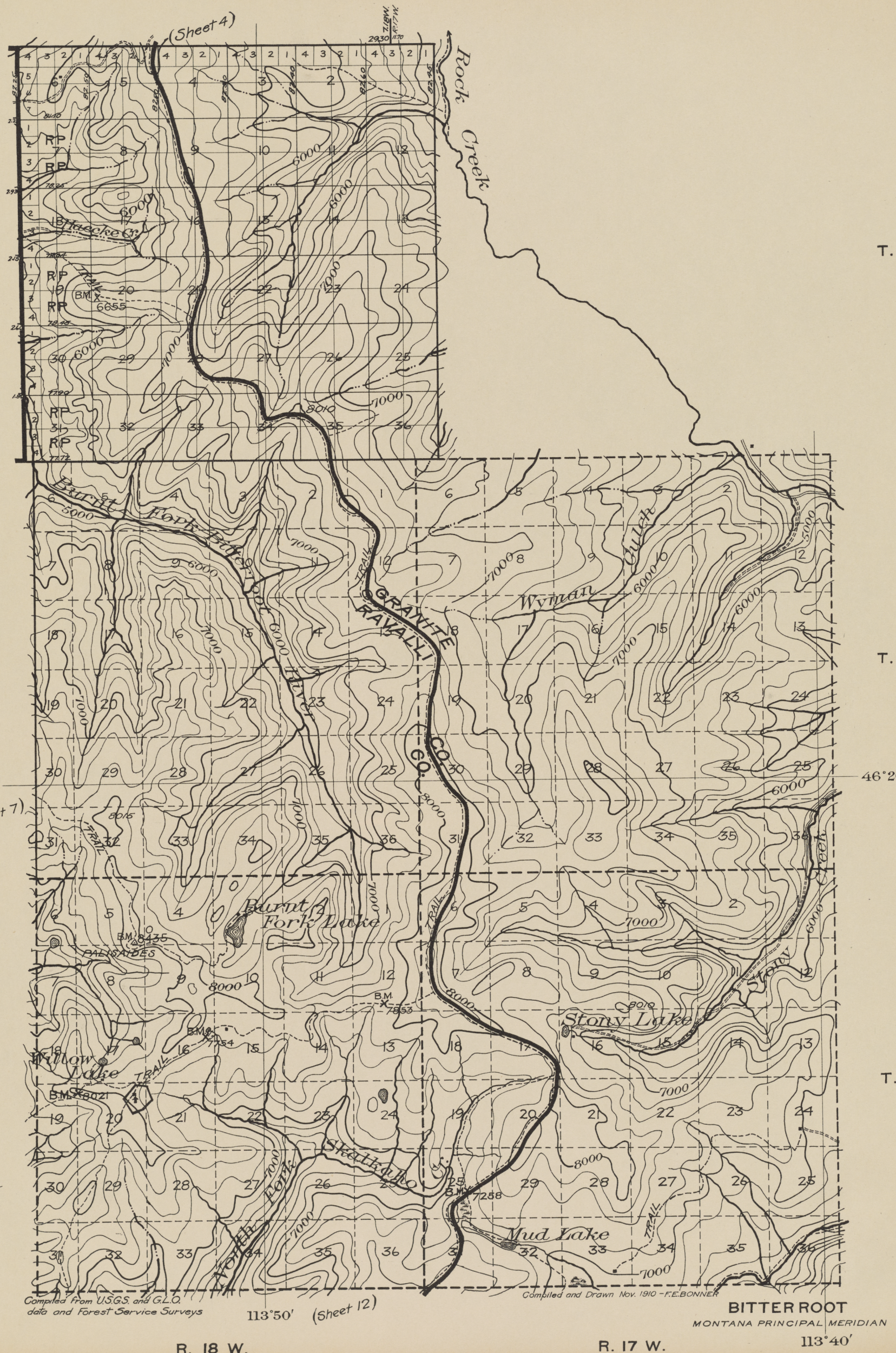

Compiled from U.S.G.S. and G.L.O. data and Forest Service Surveys

Compiled and Drawn Nov. 1910 - F.E. BONNER

1st correction
March 1911

Wilfred H. White

Forest Supervisor.

(Sheet 5)

MONT. PRIN. MER.

T. 5 N.

T. 4 N.

T. 3 N.

R. 23 W.

(Sheet 10)

(Sheet 13)

Moose Creek

Moose Lake

Big Creek

Stickney L.

Twin Lakes

Twelve Mile Lake

Ten Mile L.

IDAHO

MONTANA

Middle Fork Big Slide Lost Horse Creek

Meadow Creek

Lake Clara

Bear Creek

Cub Creek

Coquina Lake

Lost Horse Lake

Loohoo Lake

Elk Lake

Rock Ck.

El Capitan

Rush Lake

South Fork

BITTERROOT

M.306

M.307.092

M.309

M.309.138

M.310.061

M.311.263

M.312.057

M.313.533

M.314.099

M.315.077

M.316.126

M.317

M.318.151

M.319.139

M.320.18

M.321.34

M.321.945

M.322.591

M.323.925

M.325.229

M.326.335

M.327

M.328.138

M.329.163

M.299.391

M.299.07

M.300.018

M.301.102

M.302.12

M.303.176

M.303.895

M.304.796

8395

99.36

114° 30′

46° 00′

1st correction
March 1911
Wilfred W. White
Forest Supervisor.

Compiled from U.S.G.S. and G.L.O. data and Forest Service Surveys.

Compiled and drawn Dec. 1910 C.F. Farmer.

R. 22 W.

R. 21 W.

(Sheet 6)

(Sheet 9)

(Sheet 14)

(Sheet 11)

T. 5 N.

T. 4 N.

T. 3 N.

Meridian

Bitterroot

Guide

46°00′

114°20′

114°10′

Sawtooth Creek

Roaring Lion Creek

Ward Mt. 9070

Camas Lakes

DAM

TRAIL

North Fork

1st Standard Parallel North

Middle Fork

South Fork

Rock Creek

Como Peaks 9000

Ker-lee Lake

Goat Lake

Lake Como

Baker Cr.

Gold Cr.

Camas Cr.

Hoyt Cr.

Lost Creek

Lick Cr.

Burnthouse Creek

Cup & Tin Cr.

Little Spoon Cr.

Deer Cr.

Sawtooth Cr.

Burk Creek

Como Harlan Creek

Grantsdale

Darby

Conner

Hedge Ditch

Ditch

B.M. 3627

B.M. 3686

B.M. 3731

B.M. 3802

B.M. 3832

B.M. 4167

5460

5340

7468

7735

8110

8821

8990

101.26

32.60

N.P.R.R.

BITTERROOT RIVER

1st correction
March 1911
Wilfred W. White
Forest Supervisor.

Compiled from U.S.G.S. and G.L.O. data and Forest Service Surveys

Compiled and drawn Nov. 1910 - H.F. Tripp

BITTERROOT
MONTANA PRIN. MERIDIAN

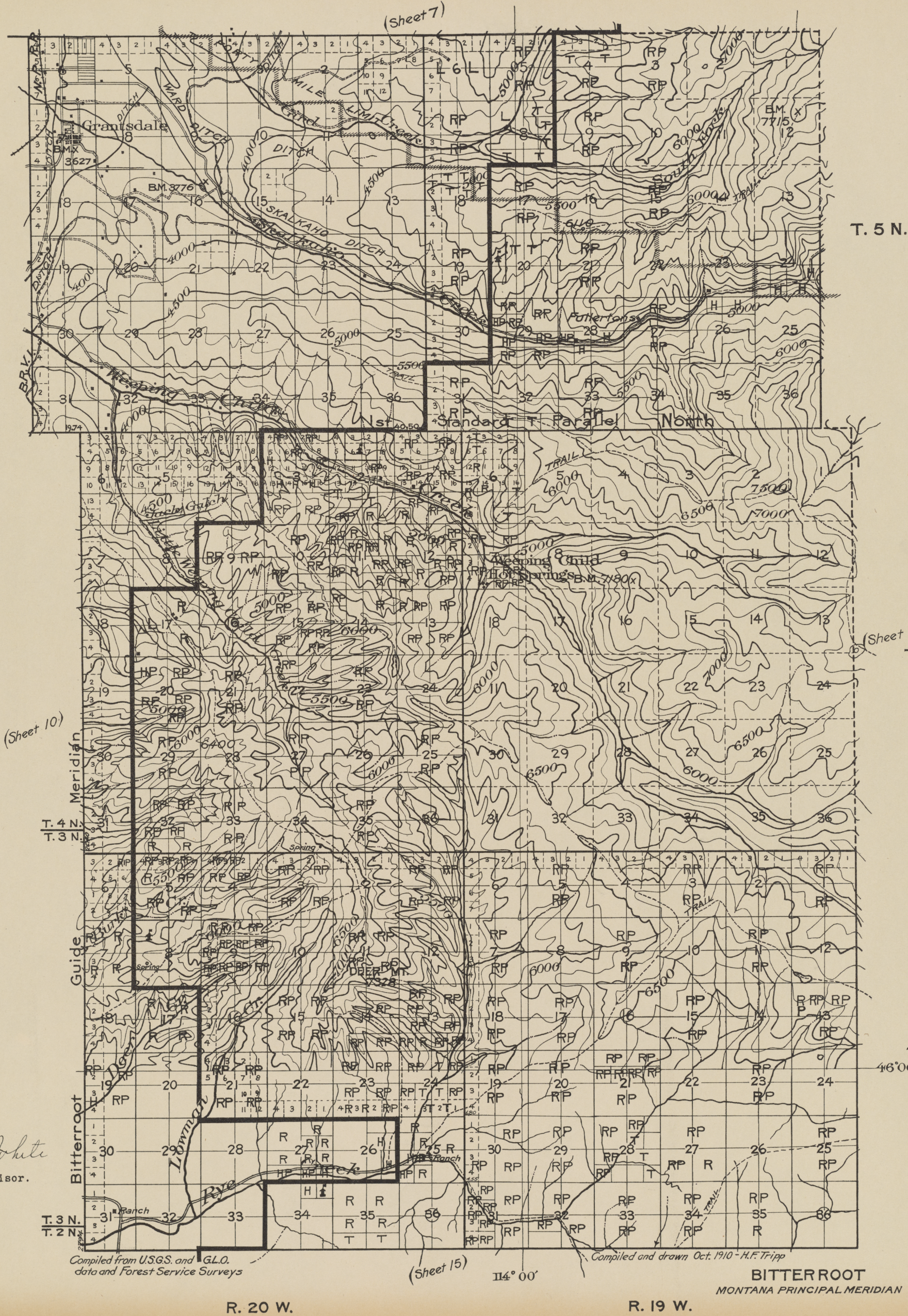

1st correction
March 1911
Wilfred K. White
Forest Supervisor.

Compiled from U.S.G.S. and G.L.O. data and Forest Service Surveys

Compiled and drawn Oct. 1910 - H.F. Tripp

BITTERROOT
MONTANA PRINCIPAL MERIDIAN

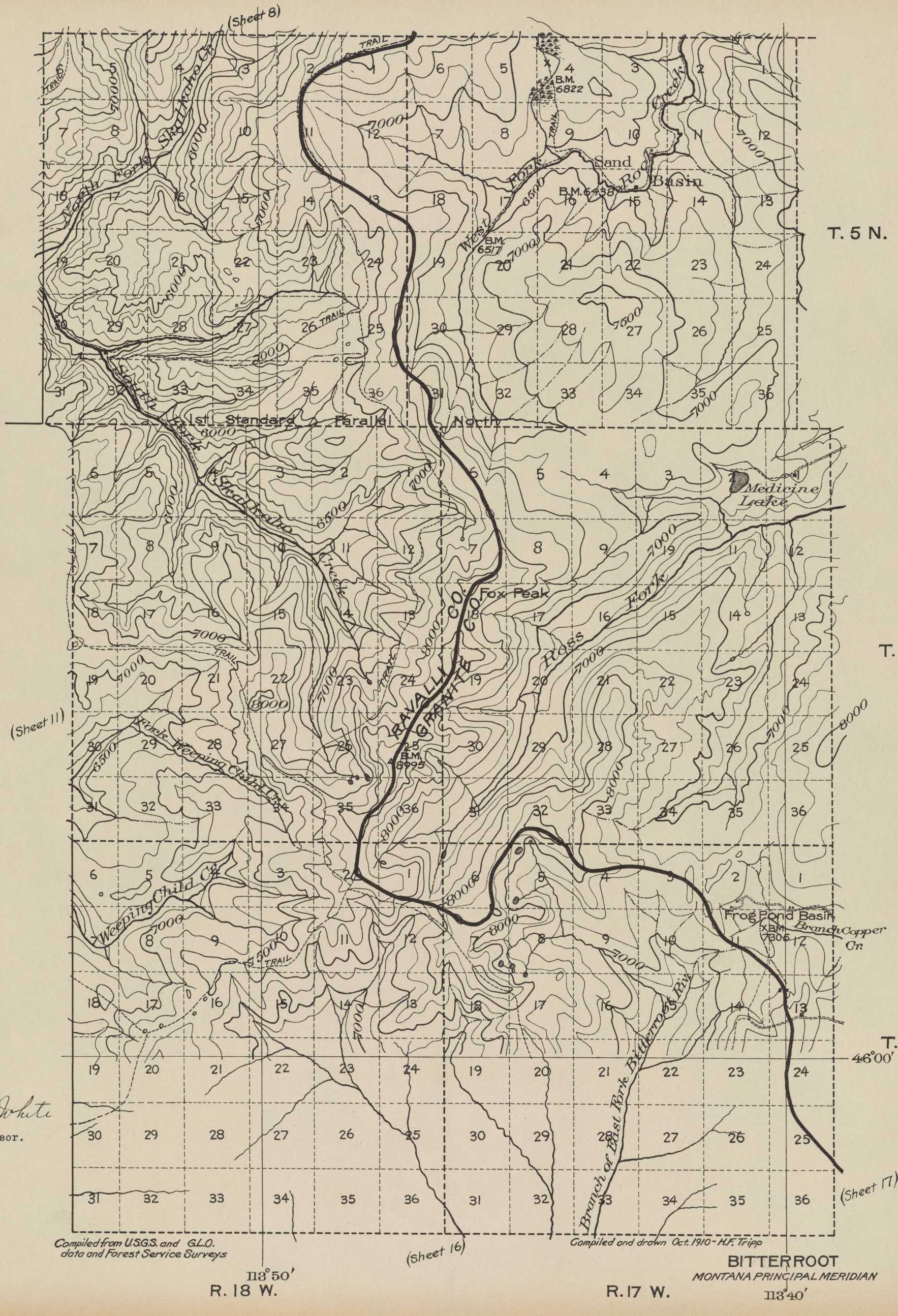

1st correction
March 1911
Wilfred h. White
Forest Supervisor.

Compiled from U.S.G.S. and G.L.O. data and Forest Service Surveys

Compiled and drawn Oct. 1910 - H.F. Tripp

(Sheet 9)

329.163 M.

329.028 M.

Tin Cup Lake

White Granite Peak 331.117 M.

11 12

332.262 M.

332.912 M.

13

T. 2 N.

334.028 M. High Peak (8800)

24

Rocky Divide

335.219 M.

SELWAY NAT'L FOREST

336.484 M.

Pass (7850)

NEZ PERCE NAT'L FOREST

337.0 M.

338.068 M.

Selway Fork or Trapper Creek

1

341.131 M.

342.216 M.

340.038 M.

Sharp Rock Pinnacle

Bare Peak 12 9225

339.568 M.

Rocky Ridge

Peak 344.1

343.031 M.

10

345.041

Rocky Peak

High Spur

Ragged Peak

346.075

18 17 16 15 14 13

Soda Springs Cr.

(Sheet 14)

Watch Tower Peak 8700

T. 1 N.

347.284 M.

19 20 21 22 23

348.019 M.

IDAHO MONTANA

25 30 29 28 27 26 25

349.224 M.

350.091 M.

36 31 32 33 34 35 36

West Fork

TRAIL

350.993 M.

Montana Base Line

3 2 1 6 5 4 3 2 1

352.112 M.

10 11 12 7 8 9 10 11 12

353.052 M.

TRAIL

354.054 M.

14 13 18 17 16 15 14 13

45°45'

TRAIL

Nez Perce Fork

T. 1 S.

355.573 M.

23 24 19 20 21 22 23 24

356.052 M.

357 M.

Spring

ELK CITY

TRAIL

Nez Perce Pass

Castle Rock

TRAIL

30 29 28 27 26 25

357.955 M.

31 32 33 34 35 36

358.941 M.

Blue Joint Creek

Compiled from U.S.G.S. and G.L.O. data and Forest Service Surveys

Compiled and drawn Dec. 1910 - F.E. BONNER

(Sheet 18)

360.022 M.

114°30'

R. 23 W.

BITTERROOT

MONTANA PRINCIPAL MERIDIAN

1st correction
March 1911

Wilfred W. White

Forest Supervisor.

T. 2 N.

T. 1 N.

T. 1 S.

(Sheet 10)

(Sheet 13)

(Sheet 15)

(Sheet 19)

Tin Cup Cr.

Tin Cup Lake

Chaffin Creek

Trapper Creek

Trapper Peak (10175)

High Ridge

335.219 M.

336.484 M.

PASS (7850)

337.08 M.

338.068 M.

IDAHO

Pierce Cr.

Baker Creek

Bitterroot River

TRAIL

ROAD

(El. 4134)

Lloyd Creek

Christensen Cr.

Boulder

Lavina Cr.

East Piquett Cr.

Auxiliary Base Line

Guide Meridian

Nelson Lake

Nelson Swamp Cr.

Nelson Creek

(El. 4332)

WEST FORK

(El. 4370)

(El. 4397)

(El. 4402)

Beavertail Cr.

(El. 4434)

Soda Springs Cr.

West Fork Soda Springs

Base Line

(El. 4379)

Piquett Creek

Bitterroot

Rombo Creek

South Fork Riv.

Nez Perce

Warm Springs Cr.

45°45′

Little Boulder Cr.

Blue Joint Cr.

1st correction
March 1911.
Wilfred H. White
Forest Supervisor.

Compiled from U.S.G.S. and G.L.O. data and Forest Service Surveys

Compiled and drawn Nov. 1910 – H.F. Tripp

BITTERROOT
MONTANA PRIN. MERIDIAN

114°20′ R 22 W

R. 21 W.

114°10′

(Sheet 11)

T. 2 N.

T. 1 N.

T. 1 S.

(Sheet 14)

(Sheet 16)

(Sheet 20)

NOTE: NEARLY ALL SURVEYED LAND IN THIS TOWNSHIP ALIENATED

Whitetail Gulch

Robins Gulch

Eyelyn

(El. 4081)

East Medicine Tree Cr.

Dickson Cr.

North Fork

Elk Gulch

Laird Cr.

Bear Creek

PRAIRIE

Grass Hill

Cameron Gulch

Sula

RIVER

Medicine Springs HOTEL

Rimrock

Tolan Cr.

Camp Cr.

East Pickett Cr.

Br. Pickett Cr.

TRAIL

Worms Springs

Base Line

Gallogly Hot Springs

Creek

Springs

CONTINENTAL DIVIDE

Saddle Mt.

Branch Overwhich Cr.

FALLS

MONTANA

IDAHO

421.044 M.

422.055 M.

423.34 M.

423.932 M.

426.177 M.

425.03 M.

420.121 M.

114°00'

45°45'

R. 20 W.

R. 19 W.

1st correction
March 1911
Wilfred W. White
Forest Supervisor.

Compiled from U.S.G.S. and G.L.O. data and Forest Service Surveys

BITTERROOT
MONTANA PRINCIPAL MERIDIAN
Compiled and drawn Nov. 1910.
H.F. Tripp

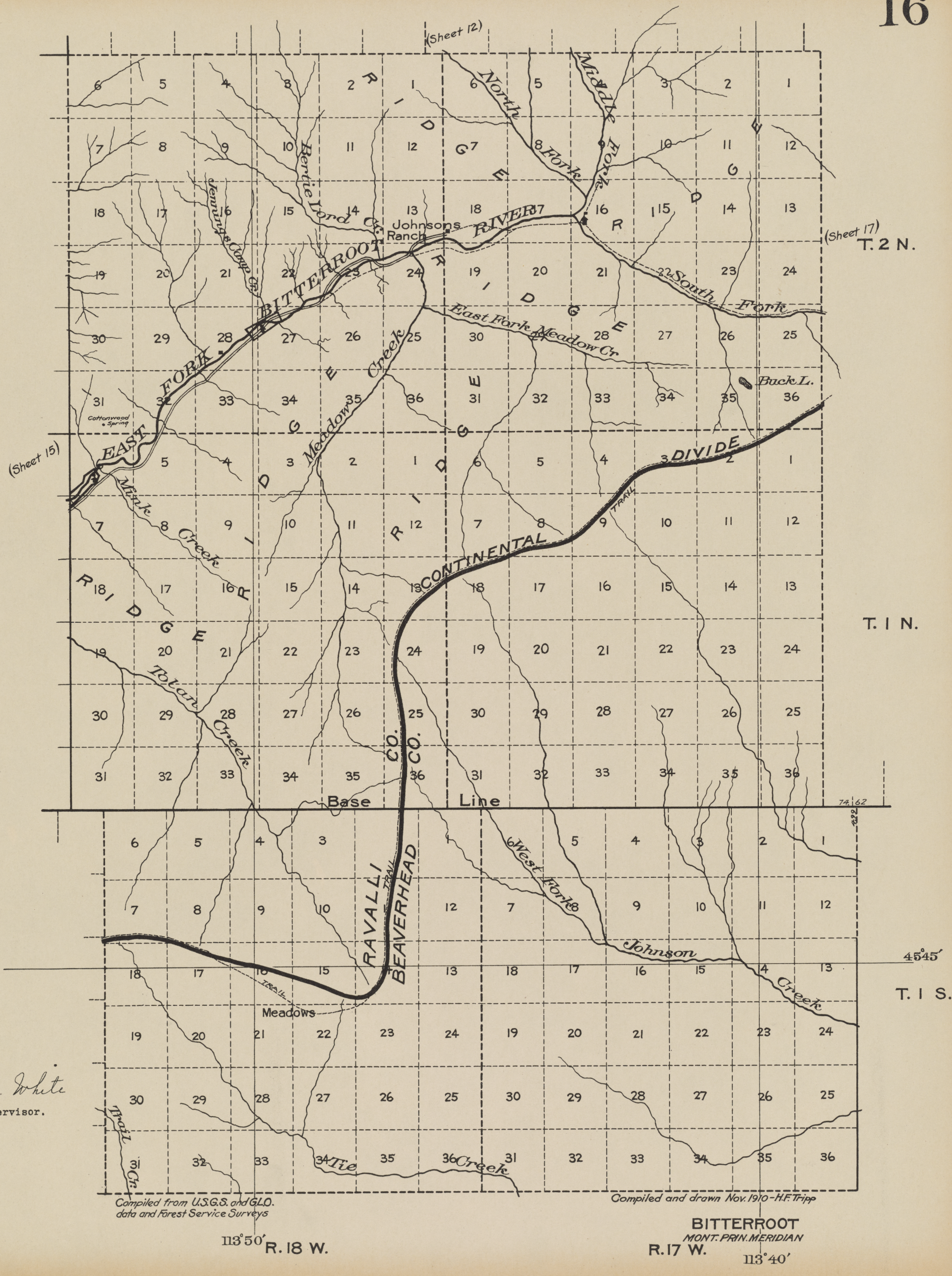

1st correction
March 1911
Wilfred K. White
Forest Supervisor.

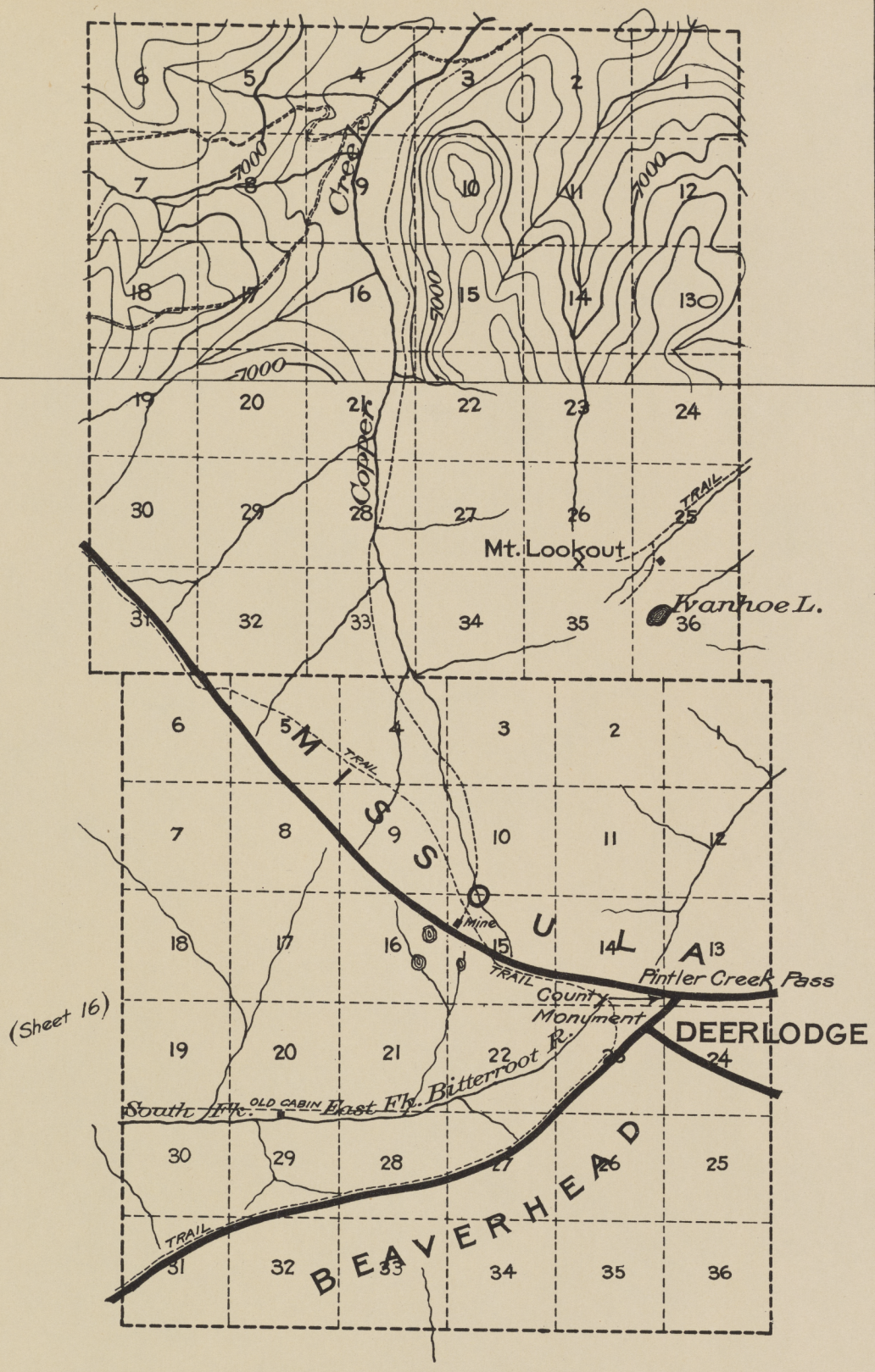

1st correction
March 1911
Wilfred K. White
Forest Supervisor.

Compiled from U.S.G.S. and G.L.O. data and Forest Service Surveys

Compiled and drawn Nov 1910 - H.F. Tripp

BITTERROOT
MONT. PRIN. MERIDIAN

R. 22 W.

MONTANA PRIN. MERIDIAN

(Sheet 13)

T. 2 S.

R. 24 W.

T. 3 S.

T. 3 S.

(Sheet 19)

T. 3 S.

45°30'

114° 30'

TRAIL to McGruder Mt. and Elk City

McGruder Creek

Blue Joint Creek

Coal Cr.

Chicken Cr.

Deer Creek

Woods Creek

Meadows

Meadow

Low Pass 7500

High Point

High Ridge

Sharp Rock Point

Peak 8300

Hot Springs

Squaw Creek

Horse Creek

TRAIL

Salmon-Clearwater Divide

High Rocky Mt.

Squaw Peak

NEZ PERCE NAT'L FOREST Trail

SALMON NAT'L FOREST

MONTANA

IDAHO

358.941 M.

360.022 M.

361.093 M.

362.132 M.

363.109 M.

364.011 M.

365.014 M.

366.022 M.

367 M.

368.055 M.

368.965 M.

370.099 M.

371.085 M.

372 M.

373.025 M.

374.135

375.048 M.

376.123 M.

377.089 M.

378 M.

379.072

380.125 M.

381.046 M.

382.342 M.

383.242 M.

383.96 M.

385.027 M.

386.173 M.

387 M.

388.245 M.

7000

1st correction
March 1911
Wilfred K. White
Forest Supervisor.

Compiled from U.S.G.S. and G.L.O. data and Forest Service Surveys

Compiled and drawn Dec. 1910 - F.E. BONNER

BITTERROOT

(Sheet 14)

Br. Blue Joint Cr.

Slate Creek

Bitterroot River

Overwich Creek

Coal Creek

Lookout Mt.

West Creek

Cow Creek

Alta

Chicken Creek

Hughes Creek

(Sheet 20)

(Sheet 18)

Deer Creek

TRAIL

Thunder Mt.

Chrandal Cr.

South Hughes TRAIL

408.98 M.

408.006 M.

407.037 M.

406.17 M.

405.155 M.

404.09 M.

403.014 M.

T. 2 S.

T. 3 S.

Woods Creek

South Fork

Lick Creek

400.946 M.

400.202 M.

402.168 M.

Johnson Cr.

Beaver Cr.

Sheep Creek

399.129 M.

398.14 M.

Spring

Branch of Salmon River

45°30'

397.103 M.

TRAIL

396.002 M.

388.245 M.

389.245 M.

395.016 M.

394.006 M.

MONTANA

IDAHO

(8850)

Blue Nose

390.181 M.

TRAIL

393.121 M.

391.071 M.

392.008 M.

SOUTH PASS

Spring

T. 4 S.

1st correction
March 1911

Wilfred L. White

Forest Supervisor.

114°20'

Compiled from U.S.G.S. and G.L.O. data
and Forest Service Surveys

Compiled and drawn Dec. 1910 — H.F. Tripp

R. 22 W.

R. 21 W.

BITTERROOT

MONTANA PRINCIPAL MERIDIAN

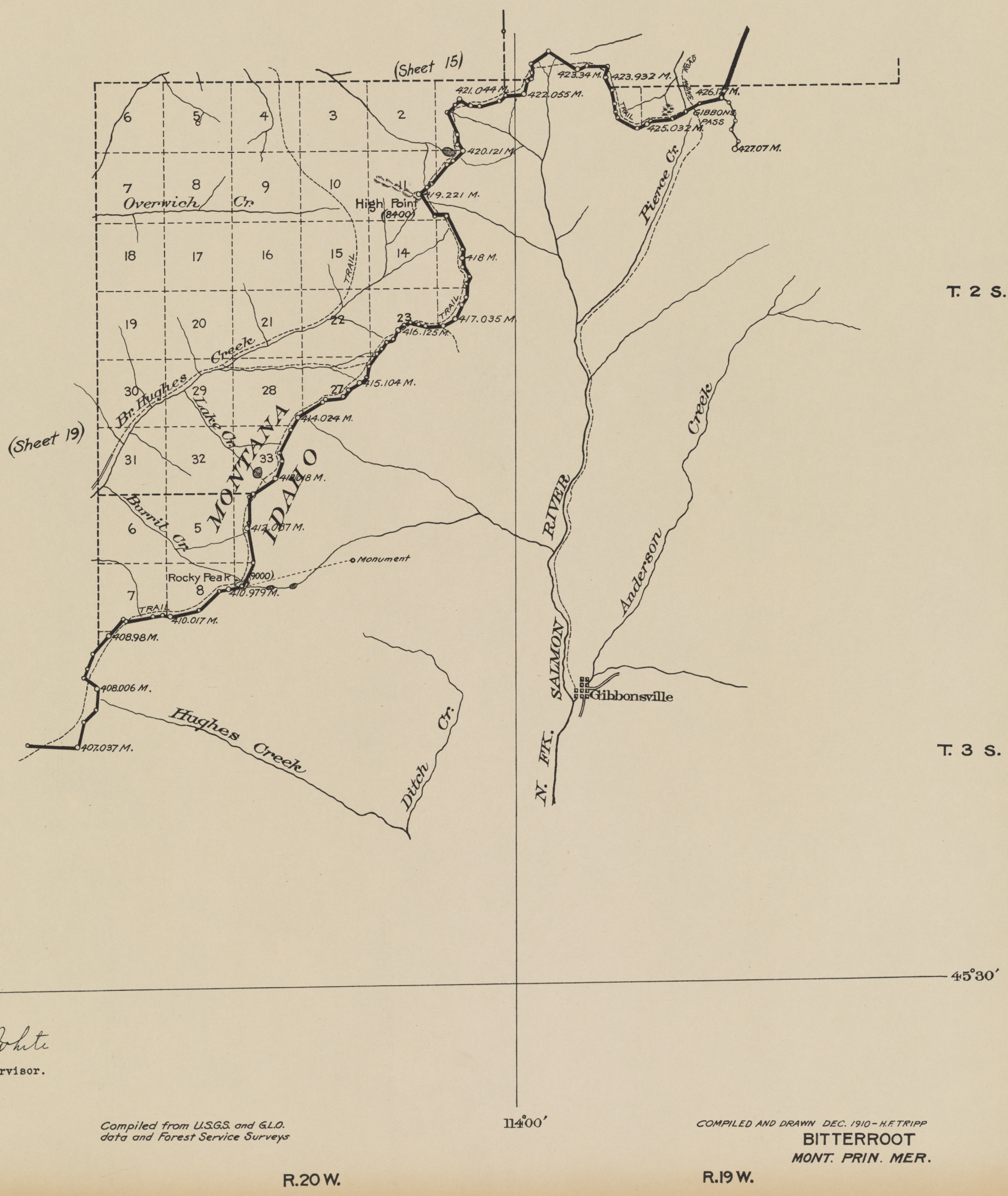

1st correction
March 1911
Wilfred h. White
Forest Supervisor.

Compiled from U.S.G.S. and G.L.O. data and Forest Service Surveys

COMPILED AND DRAWN DEC. 1910 - H.E. TRIPP

BITTERROOT

MONT. PRIN. MER.

R.20 W.

R.19 W.